



GLOBAL JOURNAL OF COMPUTER SCIENCE AND TECHNOLOGY: A
HARDWARE & COMPUTATION

Volume 15 Issue 2 Version 1.0 Year 2015

Type: Double Blind Peer Reviewed International Research Journal

Publisher: Global Journals Inc. (USA)

Online ISSN: 0975-4172 & Print ISSN: 0975-4350

GSM based Agriculture Monitoring and Controlling System

By DR. R. Bulli Babu, CH. JonathanSoumith, T. Cherishma Sri Lakshmi
& R. Keshav Rao

Kluniversity, India

Abstract- This paper proposes a farming environment observing framework for checking data concerning an outside by using Wireless Sensor Network (WSN) innovation. The proposed rural environment observing server framework gathers natural and soil data on the outside through WSN-based ecological and soil sensors. In this paper we are using sensors as soil moisture sensor and temperature sensor. These sensors help the field to control the water level and also temperature. Here we are using wireless sensor network as GSM (global system for mobile communication).

Keywords: AT89C51 microcontroller; SHT-71; wireless sensor networks; temperature sensor; soil moisture sensor.

GJCST-A Classification : B.4.1 C.2.1



GSMBASEDAGRICULTUREMONITORINGANDCONTROLLINGSYSTEM

Strictly as per the compliance and regulations of:



RESEARCH | DIVERSITY | ETHICS

GSM based Agriculture Monitoring and Controlling System

DR. R. Bulli Babu ^α, CH. JonathanSoumith ^σ, T. Cherishma Sri Lakshmi ^ρ & R. Keshav Rao ^ω

Abstract- This paper proposes a farming environment observing framework for checking data concerning an outside by using Wireless Sensor Network (WSN) innovation. The proposed rural environment observing server framework gathers natural and soil data on the outside through WSN-based ecological and soil sensors. In this paper we are using sensors as soil moisture sensor and temperature sensor. This sensors help the field to control the water level and also temperature. Here we are using wireless sensor network as GSM (global system for mobile communication).

Keywords: AT89C51 microcontroller; SHT-71; wireless sensor networks; temperature sensor; soil moisture sensor.

I. INTRODUCTION

As of late, developments in data correspondence engineering have been quickening the merging between diverse commercial enterprises. The meeting and reconciliation of IT with agrarian engineering is required to be a region that could expand the included quality and benefit of agribusiness by applying the pervasive innovation to the horticultural segment which is an essential industry. To effectively develop such a u-farming environment, the improvement of crucial universal innovation improved for agribusiness, for example, sensor equipment, middleware stages, steering conventions and application administrations for agrarian situations is required. Illustrations of the union of universal innovation with horticulture, which is an essential industry, on a trial premise exist, for example, the utilization of sensor hubs in vine society destinations and applications of pervasive engineering in domesticated animals cultivating locales, and the engineering has step by step started to show up in other little territories like the increment of generation and the change of value at different farming locales.

An agrarian environment checking framework gives ecological observing administrations and office controlling administrations, and therefore keeps up the harvest becoming environment in an ideal status. This framework additionally enhances the comfort and gainfulness of clients. In any case, existing horticultural observing frameworks are generally connected and

used in shut agrarian situations, for example, nurseries, steers sheds, and so forth. as it is hard to apply rural checking frameworks in outside areas, for example, paddies, fields, plantations, and so on due to an absence of IT framework. What's more, when clients need to check the observed data in existing observing frameworks, the client should physically check the status through introduced sensors or terminals introduced in the agribusiness offices. With a specific end goal to take care of these issues, it is important to create an agrarian environment observing framework that can screen ecological data and soil data in remote area and can be utilized as a part of rural situations which need base. This paper proposes a rural environment observing server framework to screen data on the outside by using WSN (remote sensor system) engineering, which is one of such pervasive advances.

On the off chance that the proposed farming environment observing server framework is connected to an agrarian environment, ecological and soil data could be checked even at a remote site, and it is normal that this would help expanded product yields and the change of value in the rural field by supporting makers' choice making about harvest creation through the investigation on the gathered data. The rural environment checking server framework proposed in this paper gathers ecological data, for example, luminance, temperature, humidity, ph, Co2 and so on which influence development of harvests and soil data through the WSN natural sensors and soil sensors introduced outdoors, and these are interfaced to gsm module to alarm the ranchers. Moreover, the server framework is situated up to utilize force supplied through sun oriented cells so it could be utilized as a part of horticultural situations with lacking force foundation.

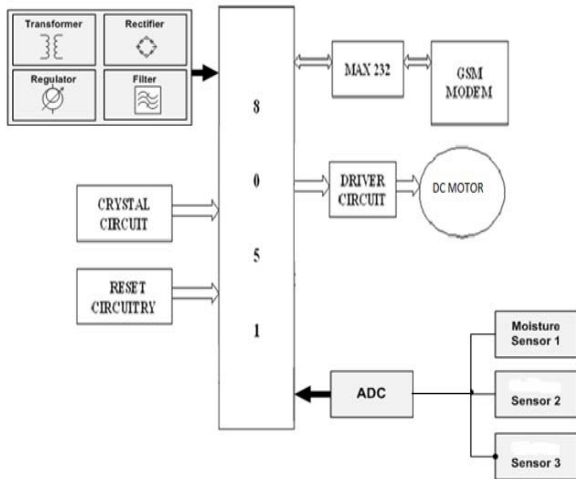
II. SYSTEM ARCHITECTURE

The primary segments in the circuit are microcontroller At89c51, Humidity sensor, soil sensor and GSM modem. The At89c51 comprises of four ports which can be utilized for both include and yield. The circuit utilizes port1 as data, port2 as in-out, port3 and port0 as yield ports. A switch is associated with pin to reset the circuit. The dirt sensor is utilized for recognizing the dampness as a part of the dirt. It is associated with port2 which go about as info to the microcontroller.

Author α: Associate Professor IV/IV B.Tech.

e-mail: bullibabu@kluniversity.in

Author σ ρ ω: Electronics and Computer Engineering Kluniversity, Guntur, A.P, India. e-mails: soumithsmith@gmail.com, cherishmasrilakshmi@gmail.com, keshav372@gmail.com



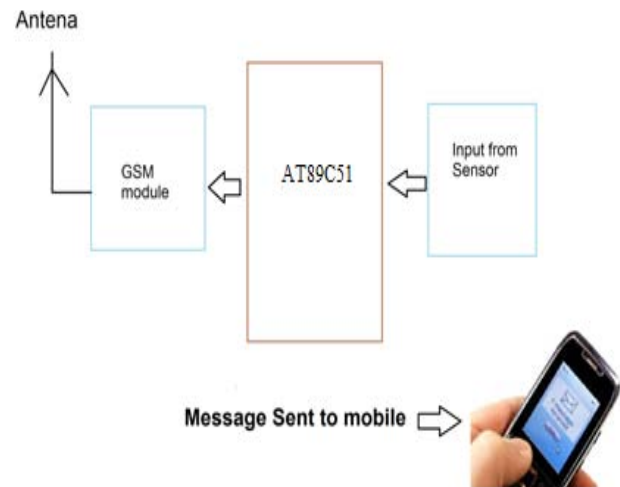
It delivers zero yield when there is dampness in the dirt and when there is no dampness it creates a yield signal which is transmitted to the microcontroller. The Environment sensor is utilized for sensing the temperature. The microcontroller acknowledges the signs which are in computerized form. GSM modem is joined with port3 which is the yield. It is interfaced to the microcontroller utilizing Max232. It is utilized to transmit the alarm message to the rancher. The correspondence in the middle of microcontroller and GSM circuit is carried out by utilizing serial correspondence. For this it utilizes Rs232 serial port. The Rs232 rationale levels and microcontroller rationale levels are not equivalent. So to match the rationale levels of microcontroller and Rs232 rationale levels Max232 is utilized to interface GSM modem.

At the port0 there are no draws up resistors inbuilt in it to deliver 5v supply. In this way, the outside forces up resistors are joined at port0 to create 5v supply. At the point when the signs from soil sensor and temperature sensor are high, The signs from the microcontroller additionally to the GSM modem as indicated by the product code dumped in the


microcontroller. At that point GSM modem then transmits the caution message to the approved persons.

III. METHODOLOGY

The main aim of this paper to atomize the irrigation system for social welfare of agriculture system. In this paper we basically observing on the some of applications like.



To continuously measuring monitor in the soil with the help of soil moisture sensor and also measuring the level of the water content using sensor and also check the temperature, humidity with the help of temperature sensor .By this if any level of water or temperature changes takes place then immediately the message is pass to the framer with the help of GSM. This GSM transmit the full of information about the field to the framer to the framer In this paper we are using keil as software and the Hard ware as the excepted output is as follows



IV. SOFTWARE DESCRIPTION

As this task is installed based undertaking, the product code is composed in implanted c which is assembled debugged and tried. It is re-enacted with the assistance of micro vision keil which control the execution of inserted c programs. Software utilized is keil programming for implanted c programming. It is conceivable to make the source documents in a word processor, for example, Notepad, run the Compiler on every C source document, indicating a rundown of controls, run the Assembler on every Assembler source record, defining an alternate rundown of controls, run either the Library Manager or Linker (again pointing out a rundown of controls) lastly running the Object-HEX.

Converter to change over the Linker yield record to an Intel Hex File. When that has been finished the Hex File can be downloaded to the target fittings and debugged. Then again KEIL can be utilized to make source records; consequently assemble, connection and clandestine utilizing choices set with a simple to utilize client interface lastly mimic or perform debugging on the equipment with access to C variables and memory. Unless you need to utilize the tolls on the charge line, the decision is clear. KEIL Greatly improves the procedure of making and testing an implanted application.

V. CONCLUSION

This paper deals with the design and development of moisture detection, temperature monitoring and alerting system for farmers. The GSM modem provides the information in case of emergency. This is a reliable and efficient system for alerting and intimation to the farmers through GSM mobile communication.

REFERENCES RÉFÉRENCES REFERENCIAS

1. Beaulah, S.A., Chalabi, Z.S., Randle, D.G., 1998. A real-time knowledge-based system for intelligent monitoring in complex, sensor-rich environments. *Comput. Electron. Agric.* 21 (1), 53–68.
2. Butler, Z., Corke, P., Peterson, R., Rus, D., 2004. Virtual fences for controlling cows. In: *Proceedings of the 2004 IEEE International Conference on Robotics and Automation*, New Orleans, LA, USA, April 26–May 1, pp. 4429–4436.
3. Q.Hao and Z.Song, "The status and development of the intelligent Automatic meter reading system," *China Science and Technology Information*, no.19, pp.72, Oct 2005.
4. Wei Xiaolong. Interface technology and examples of design of system based on MSP430 series single chip. Beijing: Beijing university of Aeronautics and Astronautics Press. 2002.

5. Hamoud, G. Chen, R.-L. Bradley, "Risk assessment of power systems SCADA," *IEEE Power Engineering Society General Meeting*, 2003, Vol.2, Jul. 2003.
6. Study on an Agricultural Environment Monitoring Server System using Wireless Sensor by Networks Jeonghwan Hwang, Changsun Shin and Hyun Yoe *
7. Detection & Current Weather Conditions; Available online: <http://alert.udcd.org> (accessed on 3 December 2010).
8. UDFC ALERT System Real-Time Flood 11. Pierce, F.J.; Elliott, T.V. Regional and on-Farm Wireless Sensor Networks for Agricultural Systems in Eastern Washington. *Computer. Electron. Agric.* 2008, 61, 32-43.



GLOBAL JOURNALS INC. (US) GUIDELINES HANDBOOK 2015

WWW.GLOBALJOURNALS.ORG